




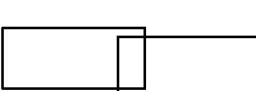

SAFETY, HEALTH AND ENVIRONMENTAL INFORMATION

CONSTRUCTION RISKS	MAINTENANCE / PLANNING RISKS	DEMOLITION / ADAPTATION RISKS
--------------------	------------------------------	-------------------------------

IN ADDITION TO THE HAZARDS / RISKS ASSOCIATED WITH THE TYPE OF WORK DETAILED ON THE DRAWING, TAKE NOTE OF THE ABOVE. IT IS ASSUMED THAT ALL WORK ON THE DRAWING WILL BE CARRIED OUT BY A COMPETENT CONTRACTOR WORKING, WHERE APPROPRIATE, TO AN APPROPRIATE METHOD STATEMENT.

NOTES
 1. THIS DRAWING CONTAINS THE FOLLOWING EXTERNAL REFERENCES:
 x-ELOR Design v02
 x-ELOR UDP
 x-Mainline Viewports 1-500
 x-Out of UDP
 x-PublicRow
 x-OS All

KEY

	UDP (UNITARY DEVELOPMENT PLAN, REVIEW 2006) BOUNDARY
	PUBLIC RIGHT OF WAY
	POSSIBLE RIGHT OF WAY DIVERSION
	1:500 SCALE VIEWPORTS
	AREAS OF SCHEME (INCL. GREEN BUFFER) OUTSIDE OF UDP/PUBLIC HIGHWAY

FOR FEASIBILITY PURPOSES ONLY. DO NOT SCALE/ SET OUT FROM THIS DRAWING.

THIS MAP IS REPRODUCED FROM ORDNANCE SURVEY MATERIAL WITH THE PERMISSION OF ORDNANCE SURVEY ON BEHALF OF THE CONTROLLER OF HER MAJESTY'S STATIONERY OFFICE © CROWN COPYRIGHT. UNAUTHORIZED REPRODUCTION INFRINGES CROWN COPYRIGHT AND MY LEAD TO PROSECUTION OR CIVIL PROCEEDING. LEEDS CITY COUNCIL LA100019567 2012

REV	DRAWN	DATE	CHECK	DATE	APP	DATE
P1.1	CJH	17/06/13	KBC	22/07/13	IW	22/07/13

COMMENT:-
CLIENT



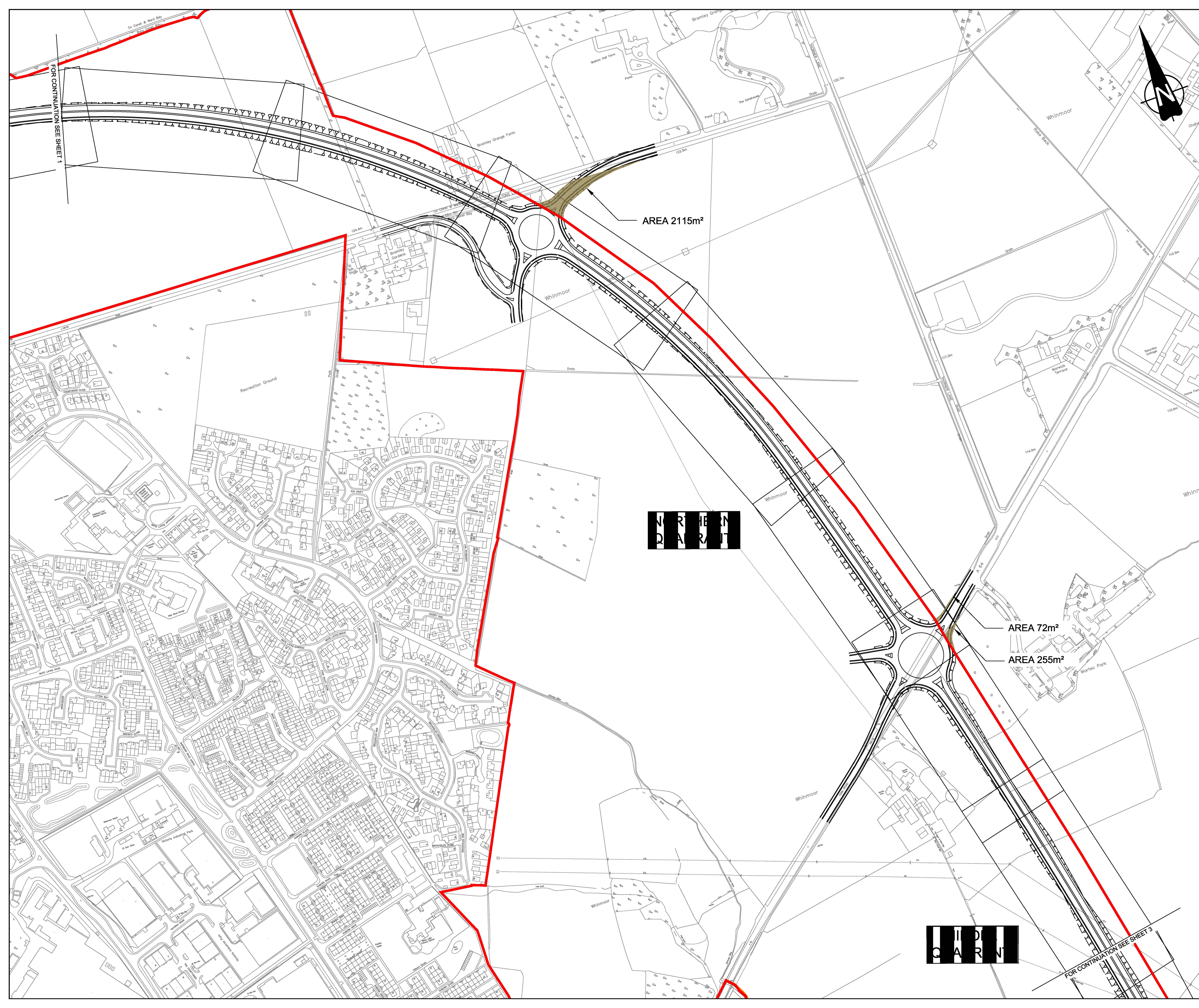
PROJECT
EAST LEEDS ORBITAL RELIEF ROAD

TITLE
SCHEME OVERVIEW
SHEET 2 OF 4

SCALE @ A1 1:2,500	OFFICE MANCHESTER	PROJECT NO. 1050809
-----------------------	----------------------	------------------------

STATUS
S2 - FOR INFORMATION

DRAWING NUMBER
1050809-DWGHWY-002



FOR CONTINUATION SEE SHEET 1

FOR CONTINUATION SEE SHEET 3